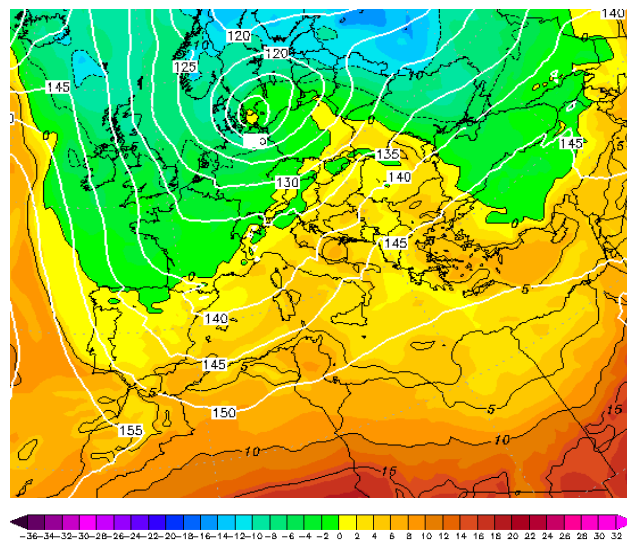
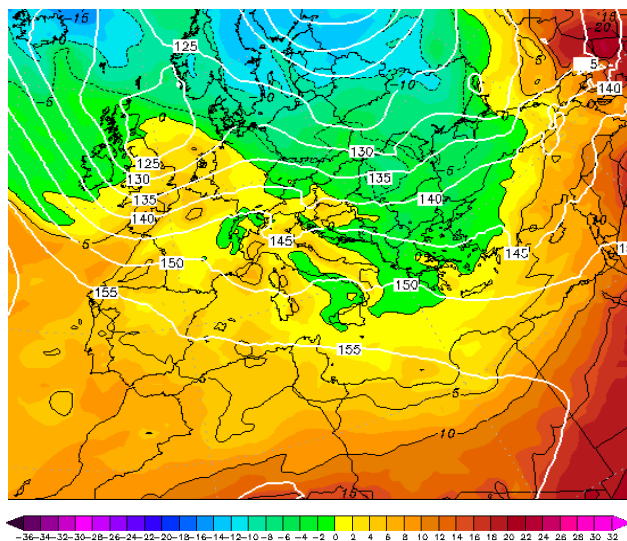


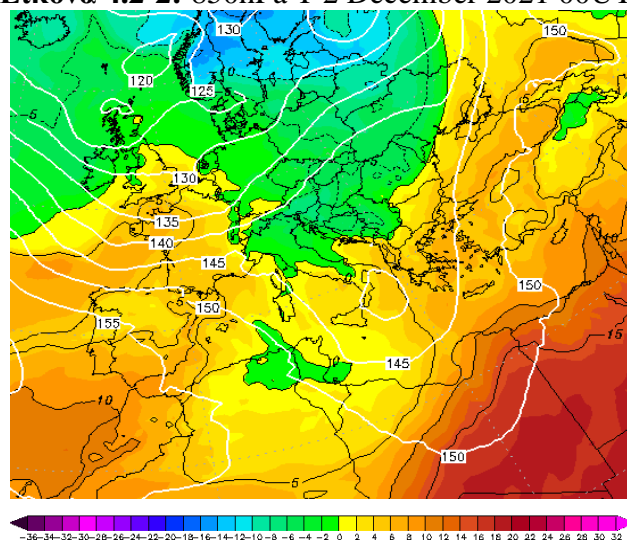
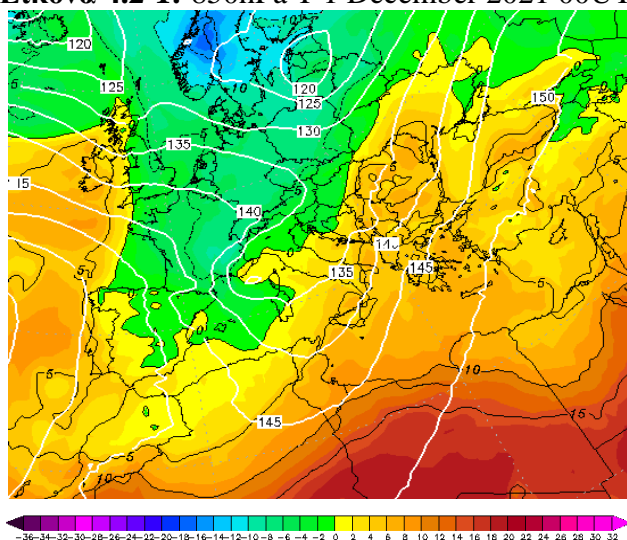
Ημερήσια Πεδία θερμοκρασίας και Γεωδυναμικού ύψους 850 hPa, Δεκεμβρίου 2021-Φεβρουαρίου 2022

- 1) **01/12/2021:** Πέρασμα ψυχρού μετώπου, το οποίο οδήγησε σε έντονη πτώση της θερμοκρασίας στις 01/12, όπως φαίνεται στον χάρτη 4.2-1.
- 2) **08/12/2021:** Πέρασμα ψυχρού μετώπου, το οποίο οδήγησε σε έντονη πτώση της θερμοκρασίας στις 08/12, όπως φαίνεται στον χάρτη 4.2-8.
- 3) **19/12/2021:** Ψυχρή εισβολή από την Βόρεια Ευρώπη στις 19/12, όπως παρατηρείται στον χάρτη 4.2-19.
- 4) **23–27/01/2022:** Πέρασμα ψυχρού μετώπου, το οποίο οδήγησε στην έντονη πτώση της θερμοκρασίας την χρονική περίοδο μεταξύ 23/01 και 27/01, όπως παρατηρείται στους χάρτες 4.2-54–4.2-58.
- 5) **09/02/2022:** Πέρασμα ψυχρού μετώπου, το οποίο οδήγησε σε έντονη πτώση της θερμοκρασίας στις 09/02, όπως φαίνεται στον χάρτη 4.2-71.



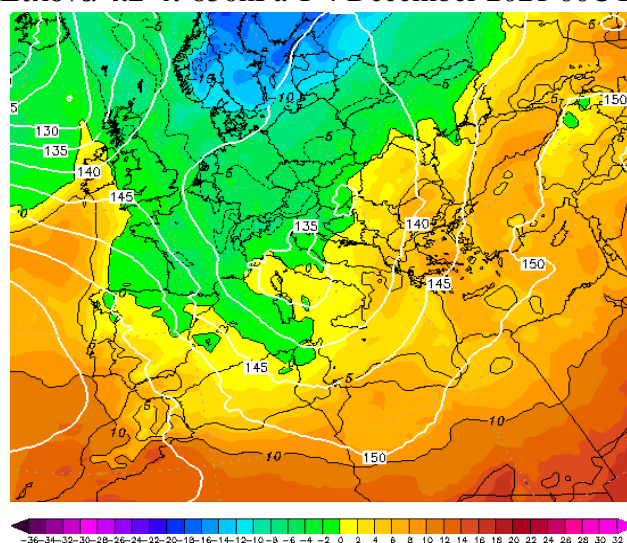
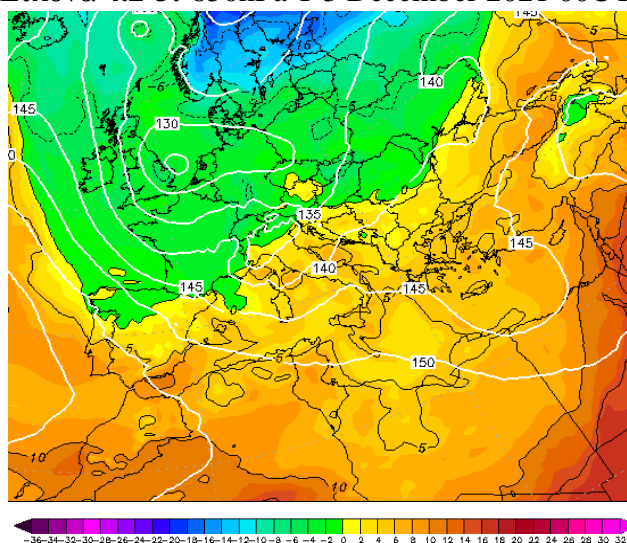
Εικόνα 4.2-1: 850hPa T 1 December 2021 00UTC

Εικόνα 4.2-2: 850hPa T 2 December 2021 00UTC



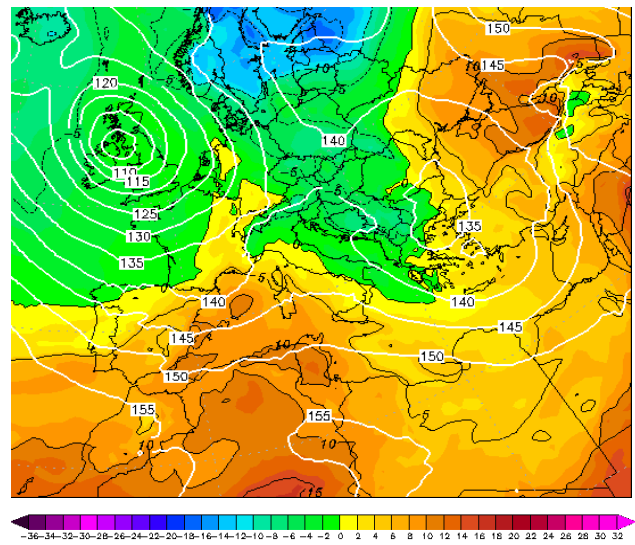
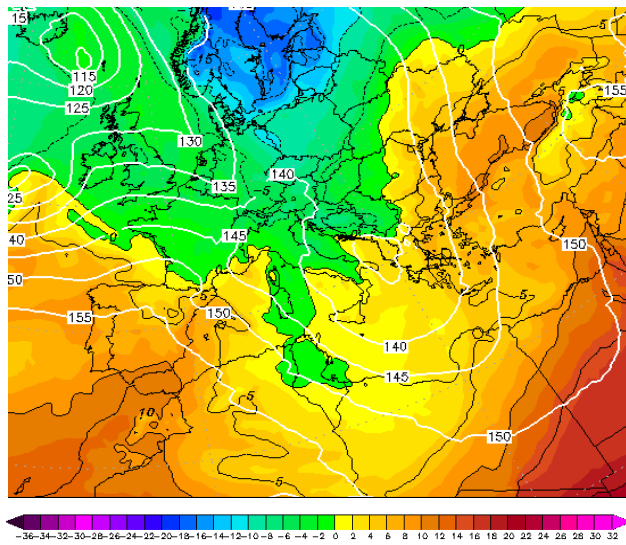
Εικόνα 4.2-3: 850hPa T 3 December 2021 00UTC

Εικόνα 4.2-4: 850hPa T 4 December 2021 00UTC



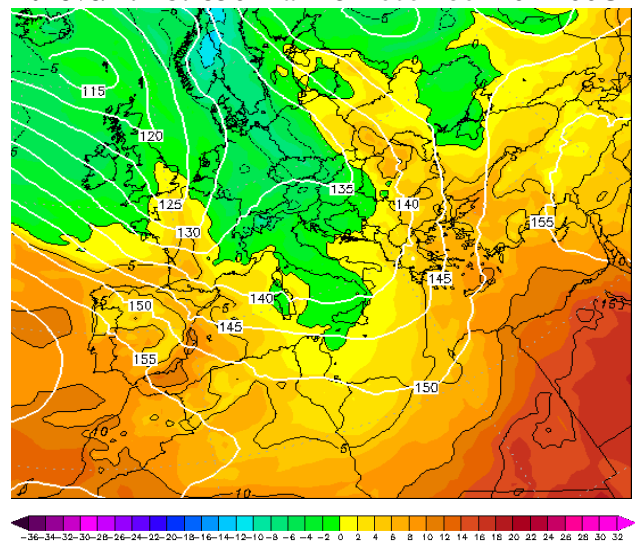
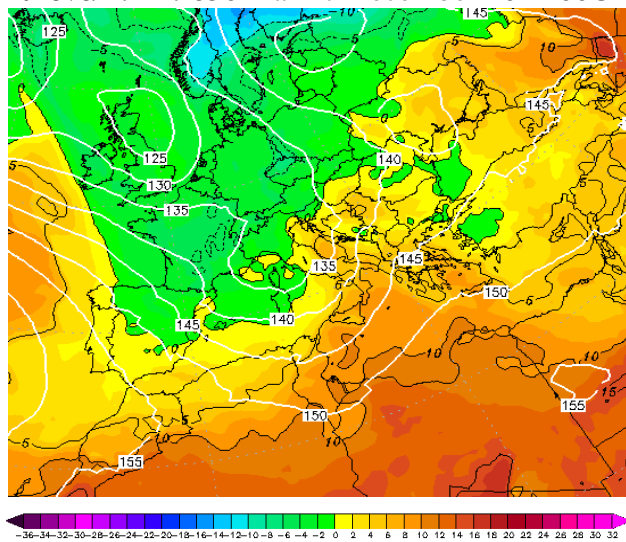
Εικόνα 4.2-5: 850hPa T 5 December 2021 00UTC

Εικόνα 4.2-6: 850hPa T 6 December 2021 00UTC



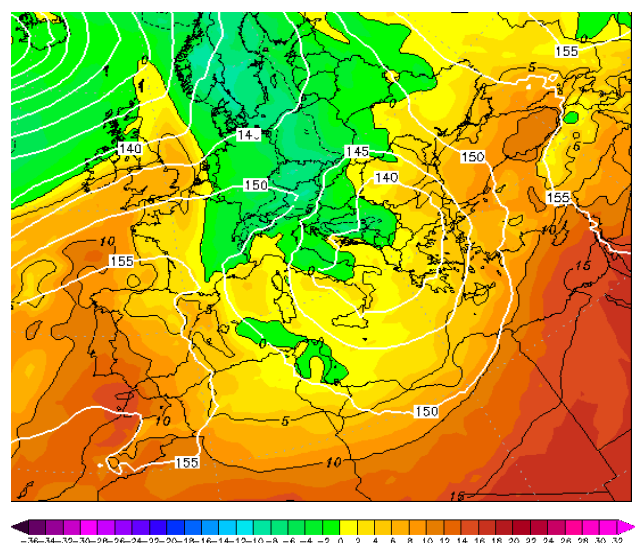
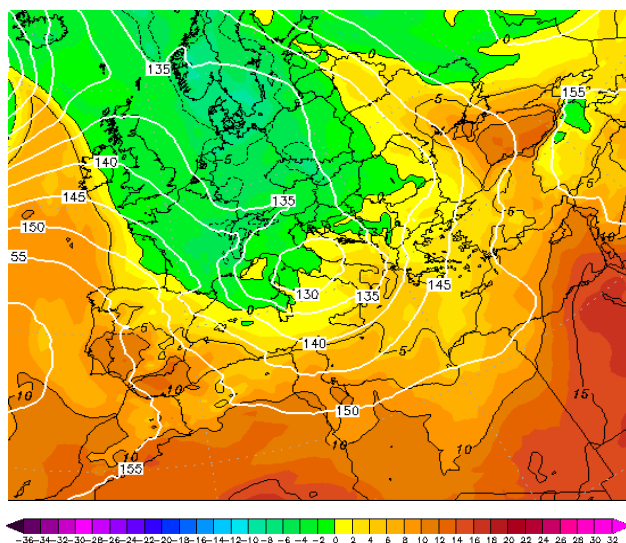
Εικόνα 4.2-7: 850hPa T 7 December 2021 00UTC

Εικόνα 4.2-8: 850hPa T 8 December 2021 00UTC



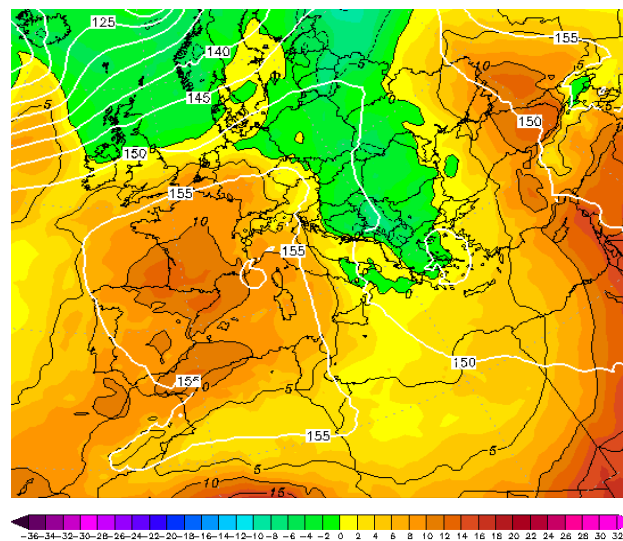
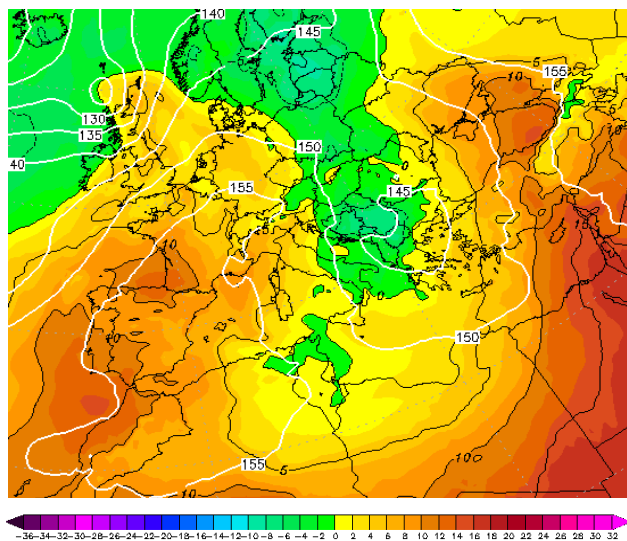
Εικόνα 4.2-9: 850hPa T 9 December 2021 00UTC

Εικόνα 4.2-10: 850hPa T 10 December 2021 00UTC



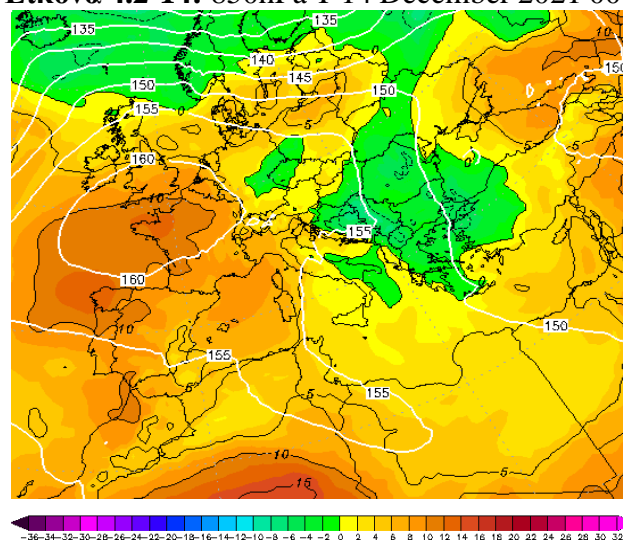
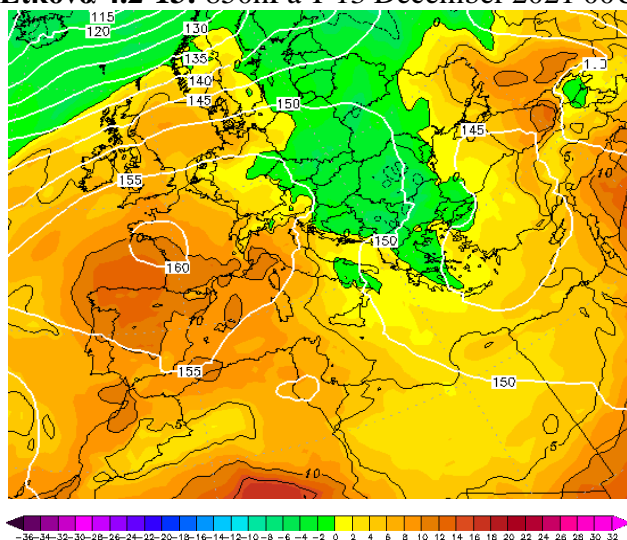
Εικόνα 4.2-11: 850hPa T 11 December 2021 00UTC

Εικόνα 4.2-12: 850hPa T 12 December 2021 00UTC



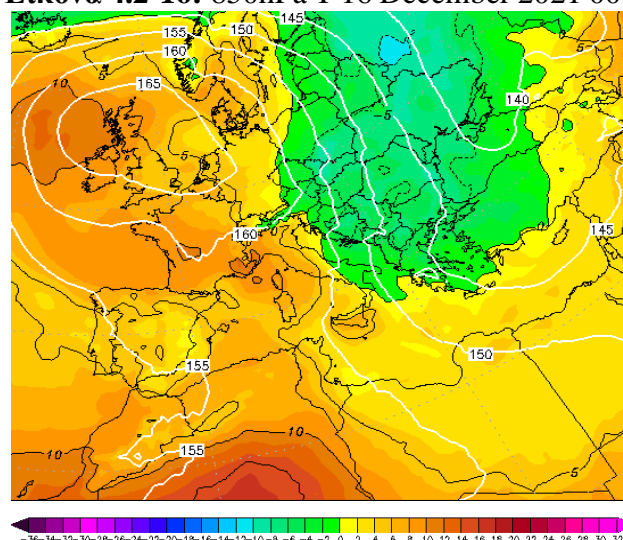
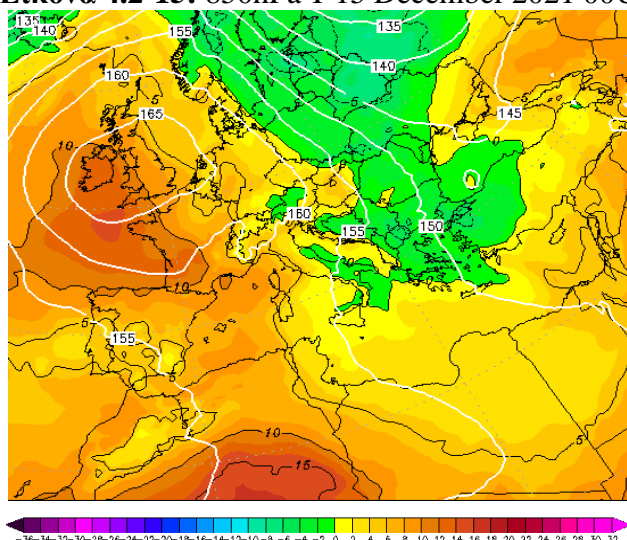
Εικόνα 4.2-13: 850hPa T 13 December 2021 00UTC

Εικόνα 4.2-14: 850hPa T 14 December 2021 00UTC



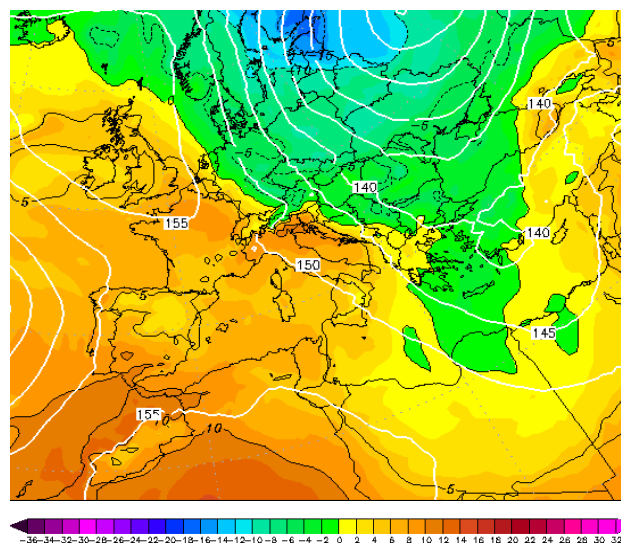
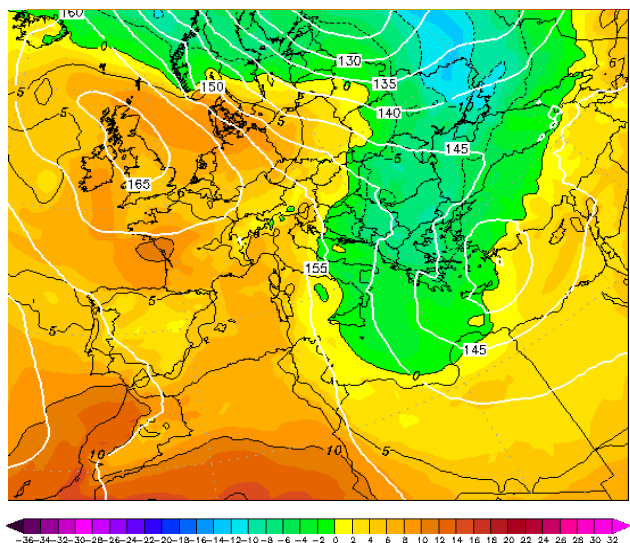
Εικόνα 4.2-15: 850hPa T 15 December 2021 00UTC

Εικόνα 4.2-16: 850hPa T 16 December 2021 00UTC



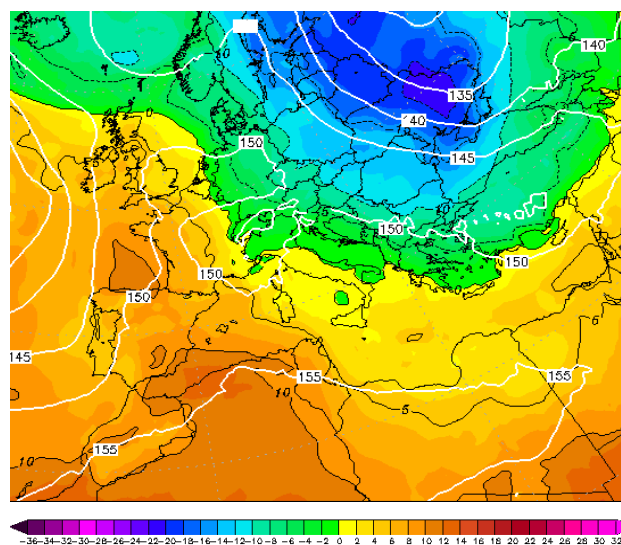
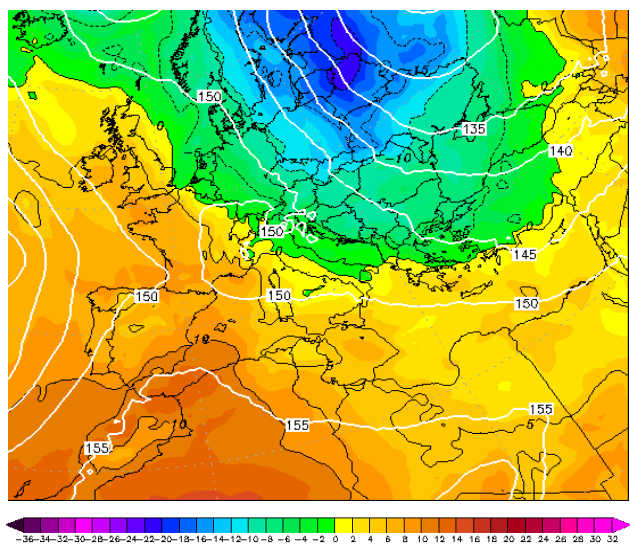
Εικόνα 4.2-17: 850hPa T 17 December 2021 00UTC

Εικόνα 4.2-18: 850hPa T 18 December 2021 00UTC



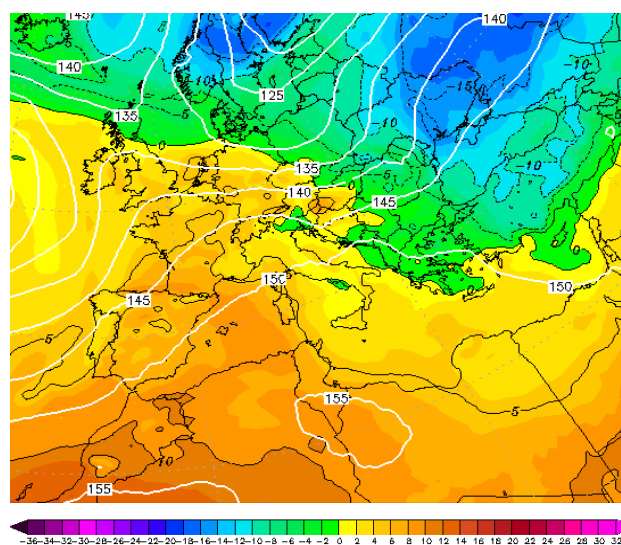
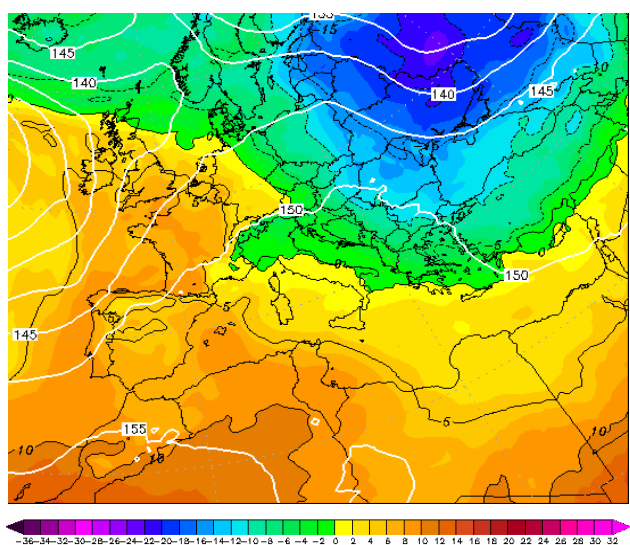
Εικόνα 4.2-19: 850hPa T 19 December 2021 00UTC

Εικόνα 4.2-20: 850hPa T 20 December 2021 00UTC



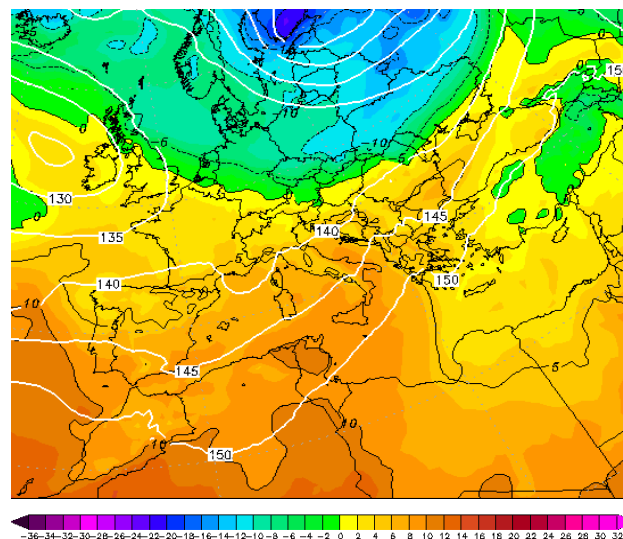
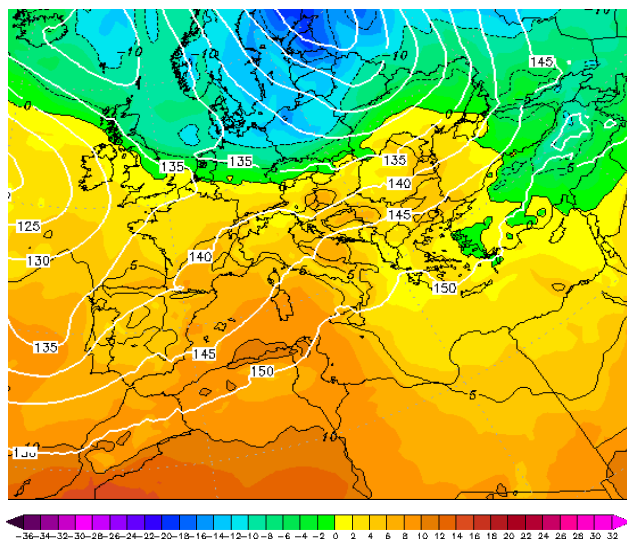
Εικόνα 4.2-21: 850hPa T 21 December 2021 00UTC

Εικόνα 4.2-22: 850hPa T 22 December 2021 00UTC



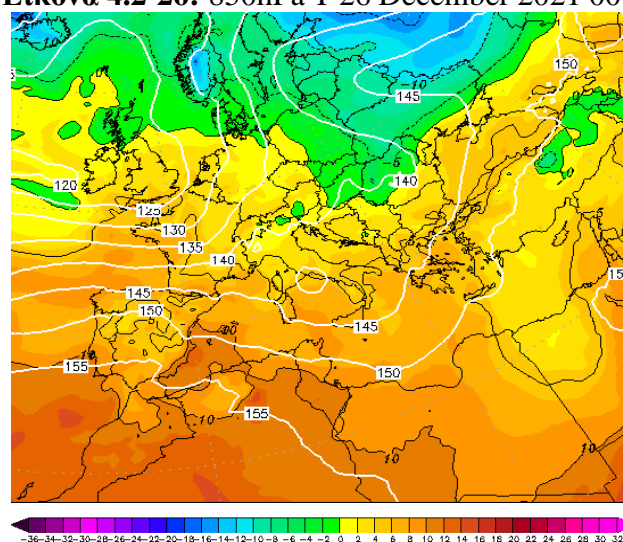
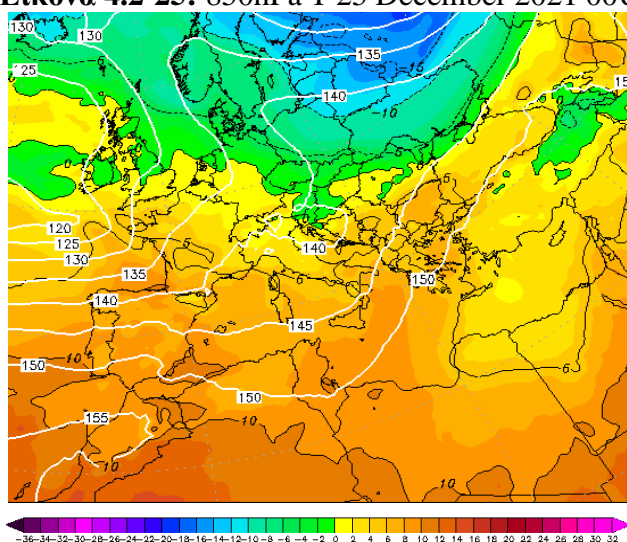
Εικόνα 4.2-23: 850hPa T 23 December 2021 00UTC

Εικόνα 4.2-24: 850hPa T 24 December 2021 00UTC



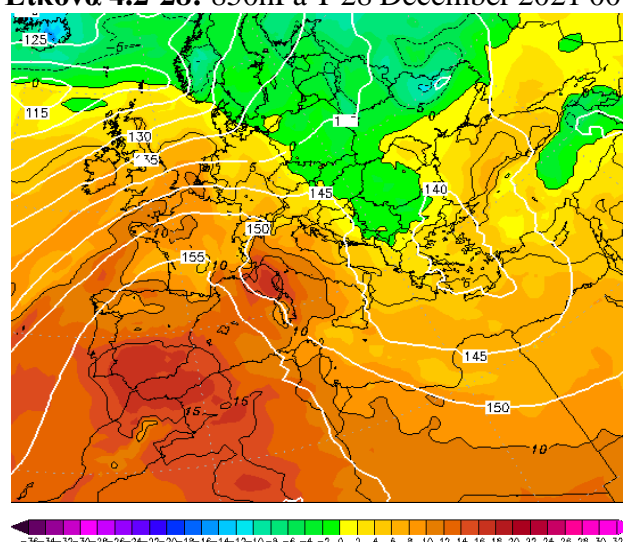
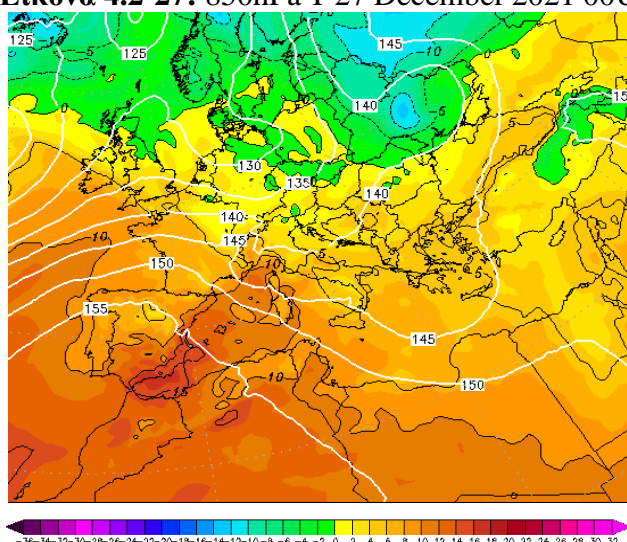
Εικόνα 4.2-25: 850hPa T 25 December 2021 00UTC

Εικόνα 4.2-26: 850hPa T 26 December 2021 00UTC



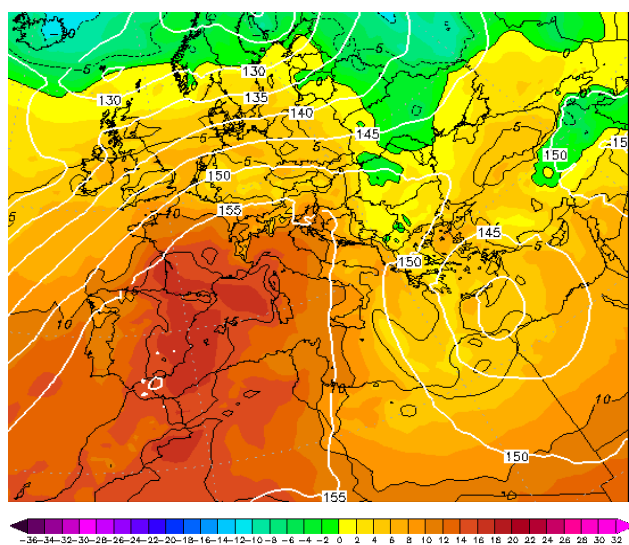
Εικόνα 4.2-27: 850hPa T 27 December 2021 00UTC

Εικόνα 4.2-28: 850hPa T 28 December 2021 00UTC

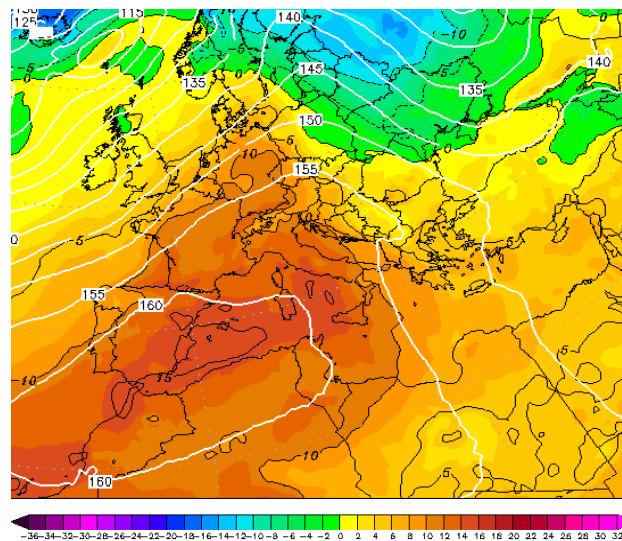
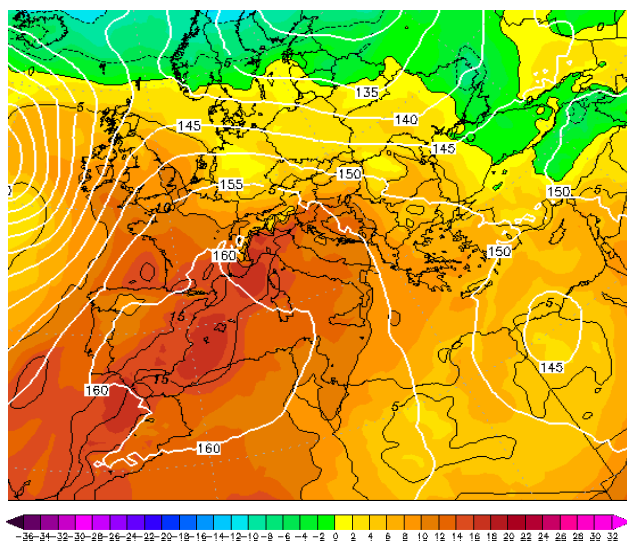


Εικόνα 4.2-29: 850hPa T 29 December 2021 00UTC

Εικόνα 4.2-30: 850hPa T 30 December 2021 00UTC

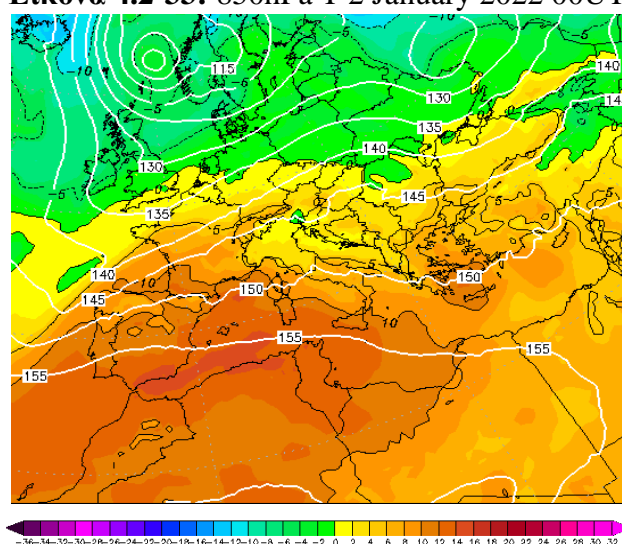
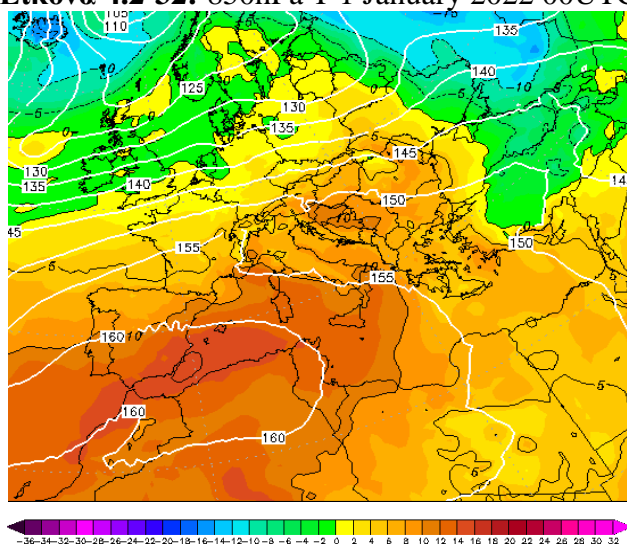


Εικόνα 4.2-31: 850hPa T 31 December 2021 00UTC



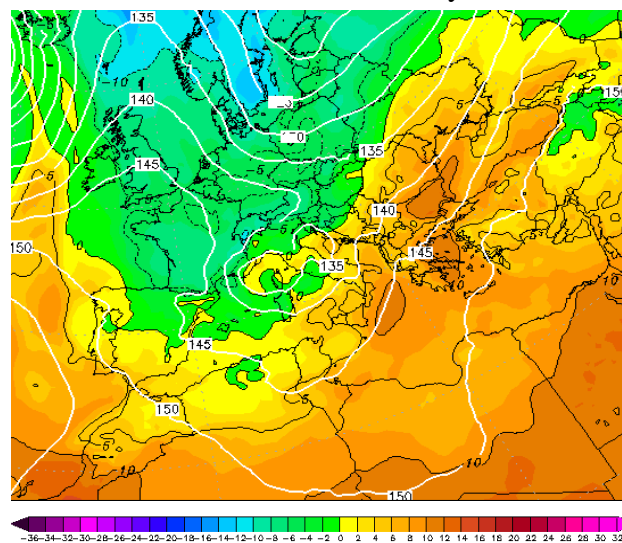
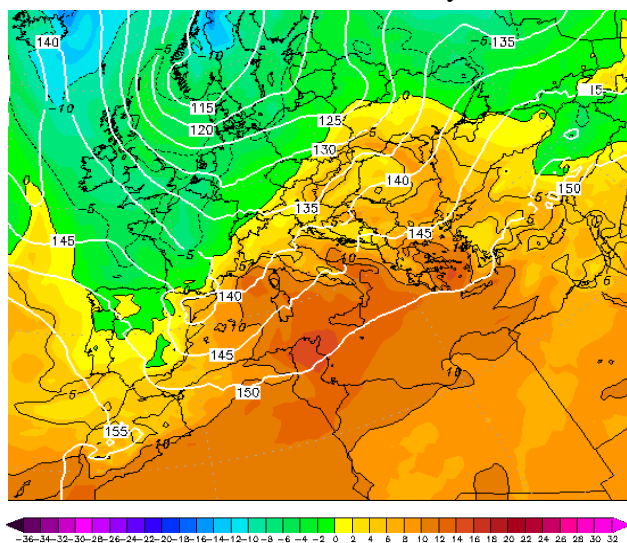
Εικόνα 4.2-32: 850hPa T 1 January 2022 00UTC

Εικόνα 4.2-33: 850hPa T 2 January 2022 00UTC



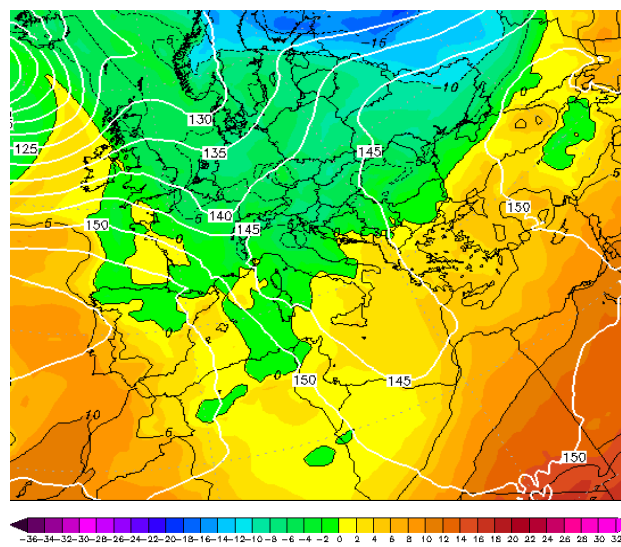
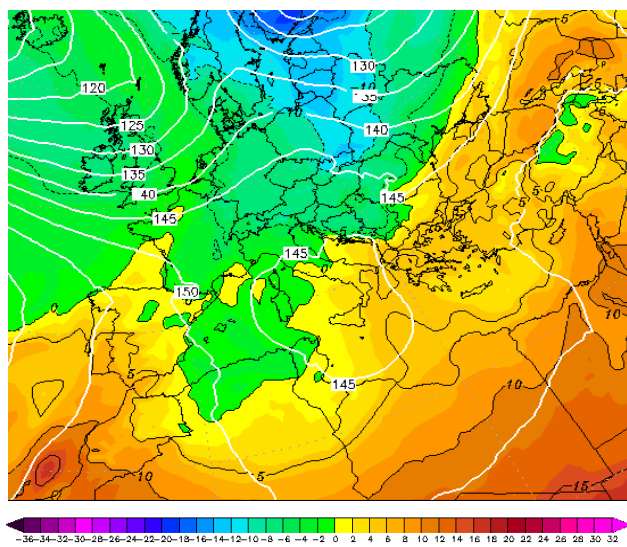
Εικόνα 4.2-34: 850hPa T 3 January 2022 00UTC

Εικόνα 4.2-35: 850hPa T 4 January 2022 00UTC



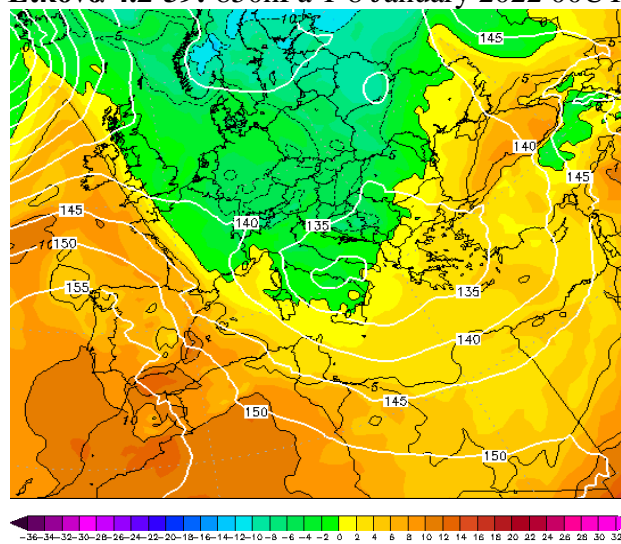
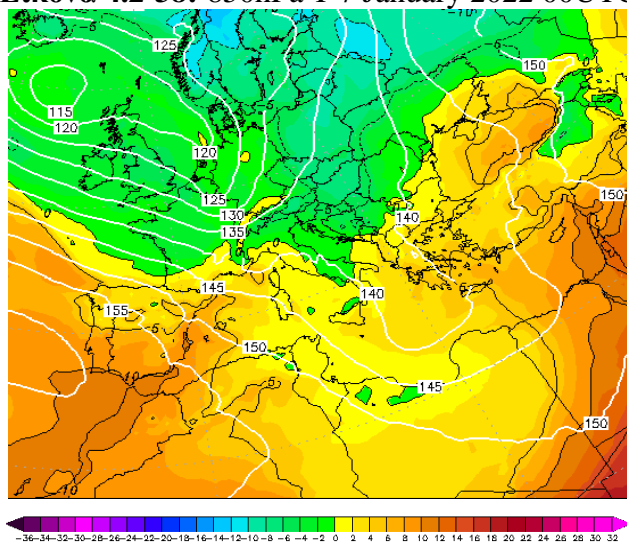
Εικόνα 4.2-36: 850hPa T 5 January 2022 00UTC

Εικόνα 4.2-37: 850hPa T 6 January 2022 00UTC



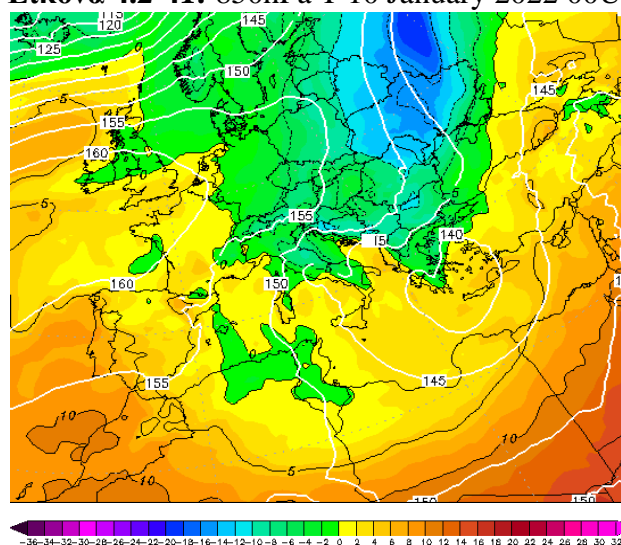
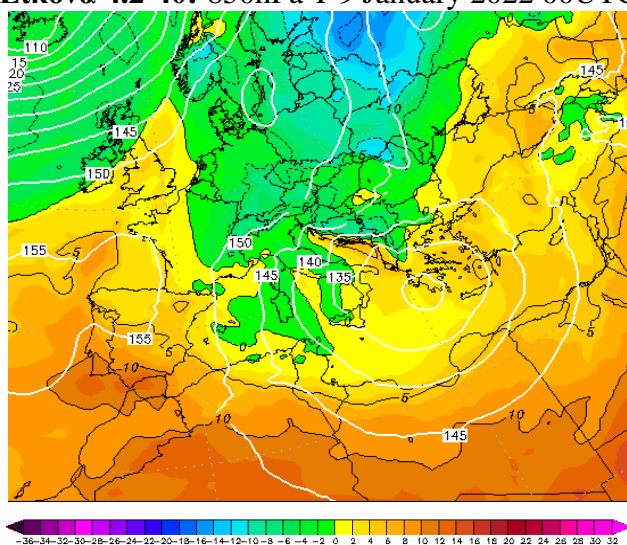
Εικόνα 4.2-38: 850hPa T 7 January 2022 00UTC

Εικόνα 4.2-39: 850hPa T 8 January 2022 00UTC



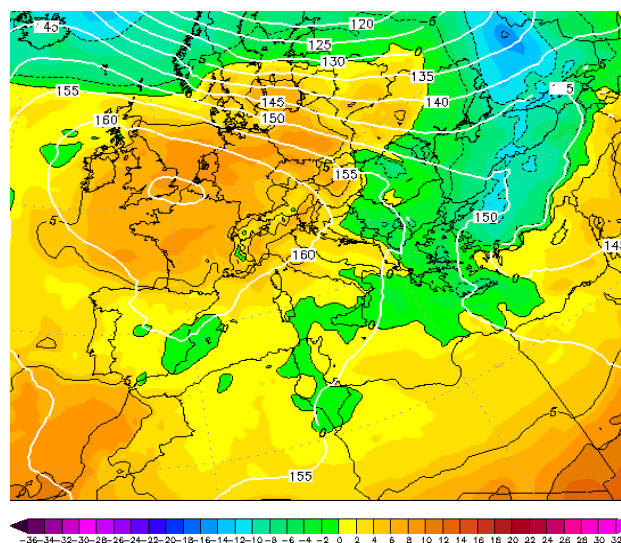
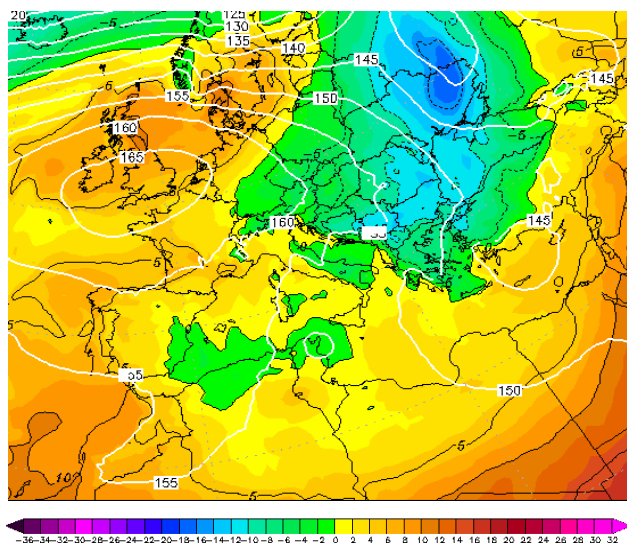
Εικόνα 4.2-40: 850hPa T 9 January 2022 00UTC

Εικόνα 4.2-41: 850hPa T 10 January 2022 00UTC



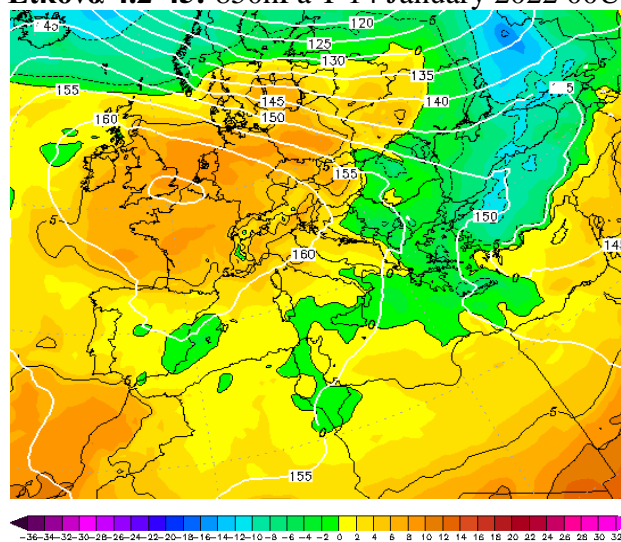
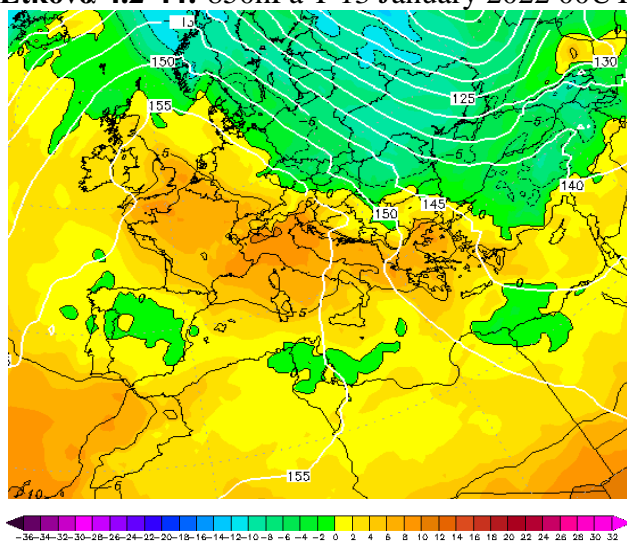
Εικόνα 4.2-42: 850hPa T 11 January 2022 00UTC

Εικόνα 4.2-43: 850hPa T 12 January 2022 00UTC



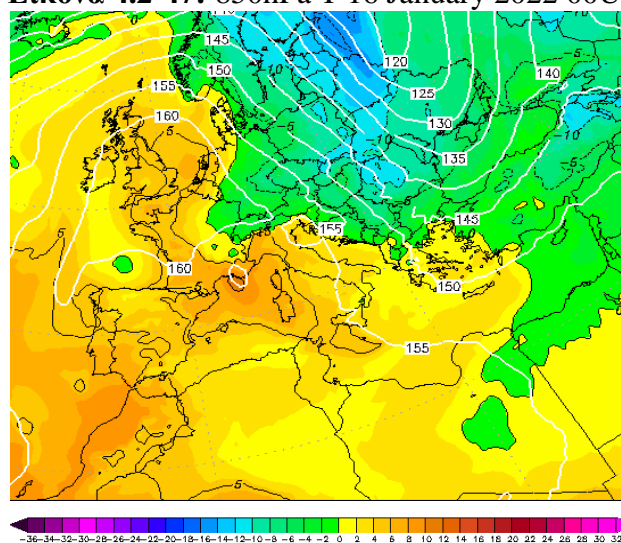
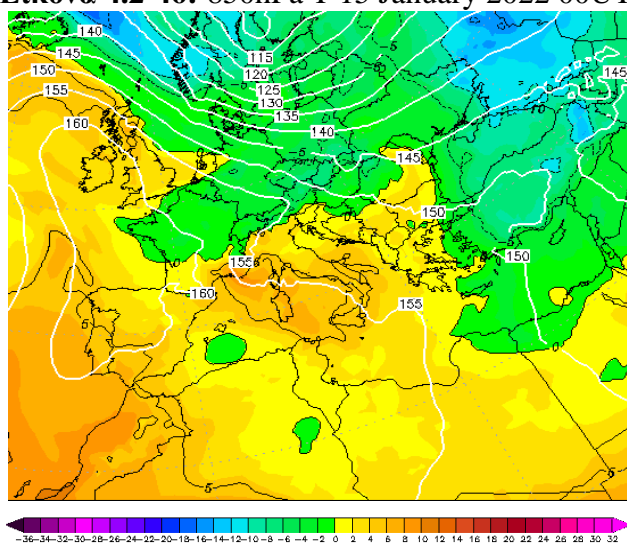
Εικόνα 4.2-44: 850hPa T 13 January 2022 00UTC

Εικόνα 4.2-45: 850hPa T 14 January 2022 00UTC



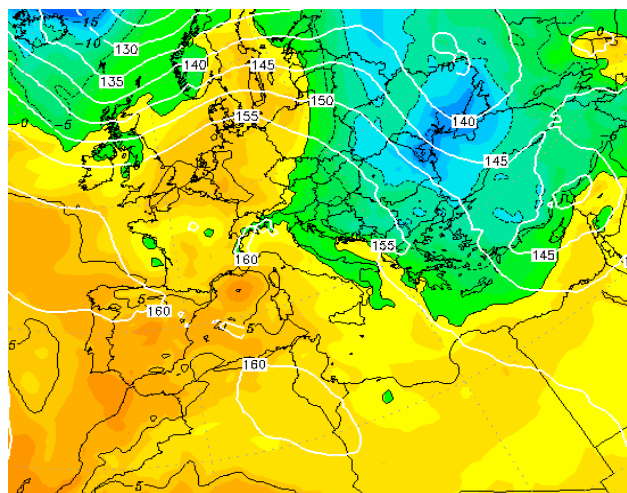
Εικόνα 4.2-46: 850hPa T 15 January 2022 00UTC

Εικόνα 4.2-47: 850hPa T 16 January 2022 00UTC

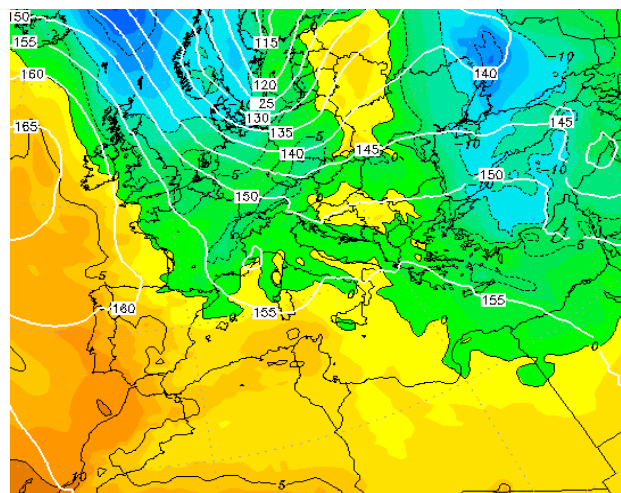


Εικόνα 4.2-48: 850hPa T 17 January 2022 00UTC

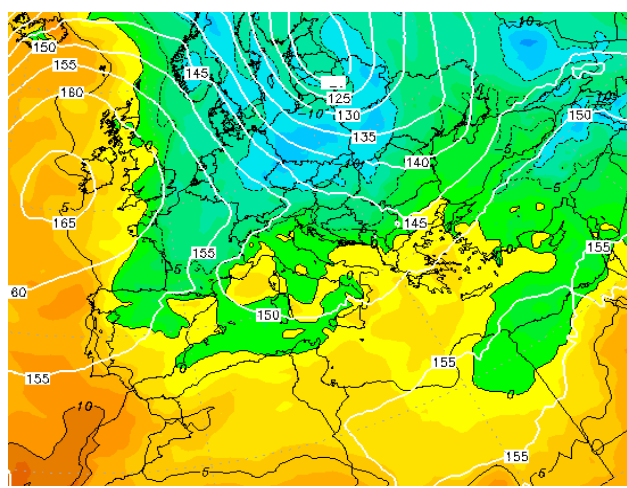
Εικόνα 4.2-49: 850hPa T 18 January 2022 00UTC



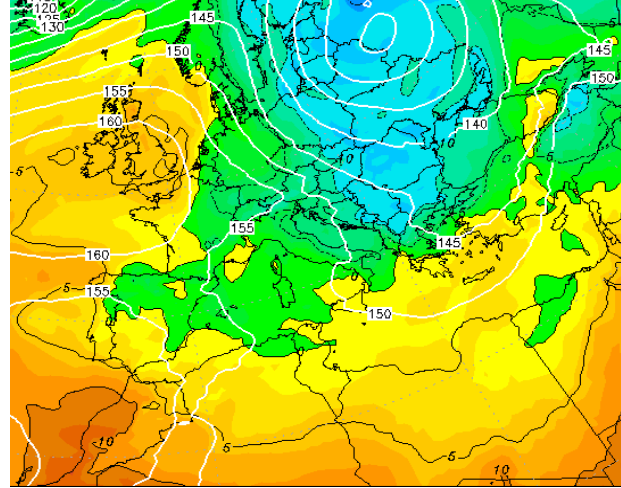
Εικόνα 4.2-50: 850hPa T 19 January 2022 00UTC



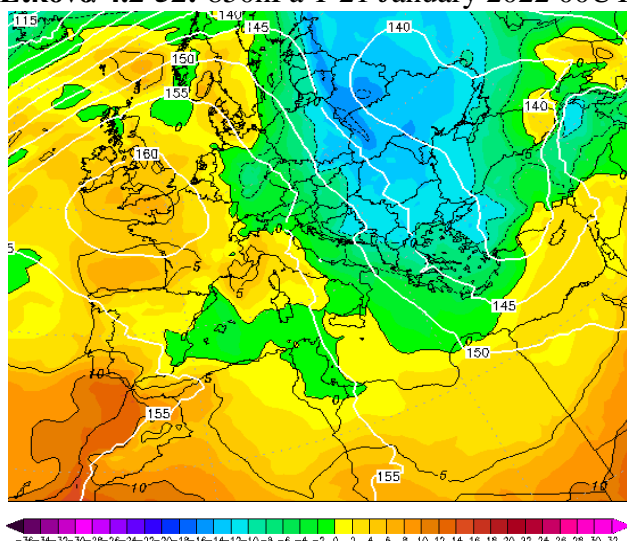
Εικόνα 4.2-51: 850hPa T 20 January 2022 00UTC



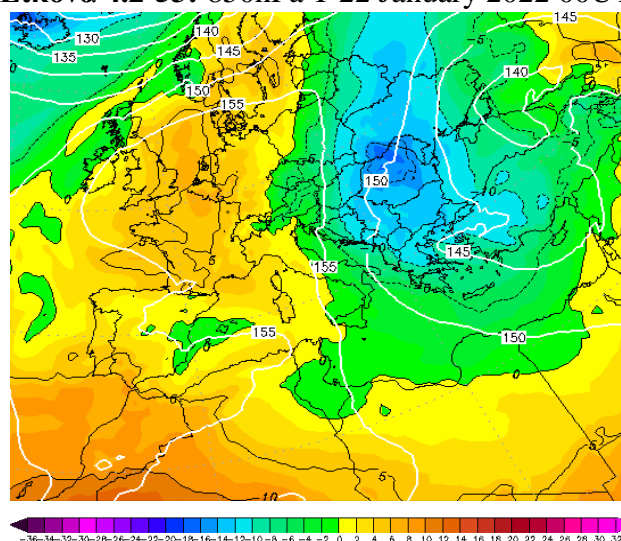
Εικόνα 4.2-52: 850hPa T 21 January 2022 00UTC



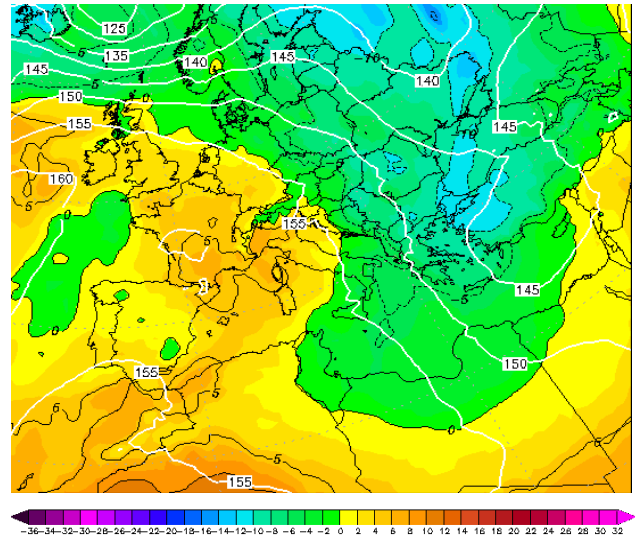
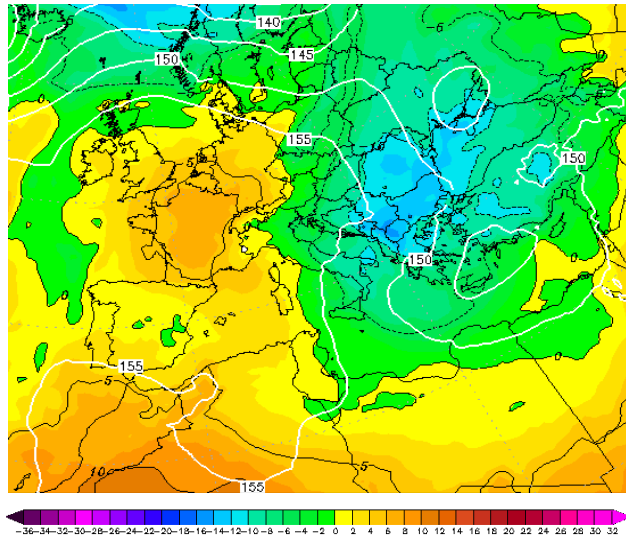
Εικόνα 4.2-53: 850hPa T 22 January 2022 00UTC



Εικόνα 4.2-54: 850hPa T 23 January 2022 00UTC

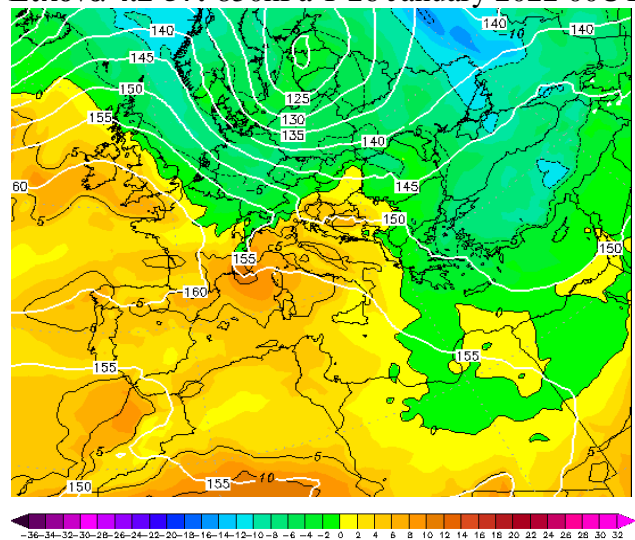
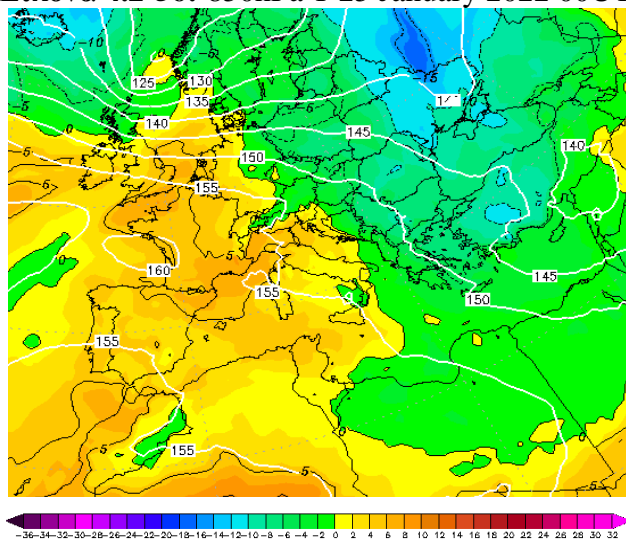


Εικόνα 4.2-55: 850hPa T 24 January 2022 00UTC



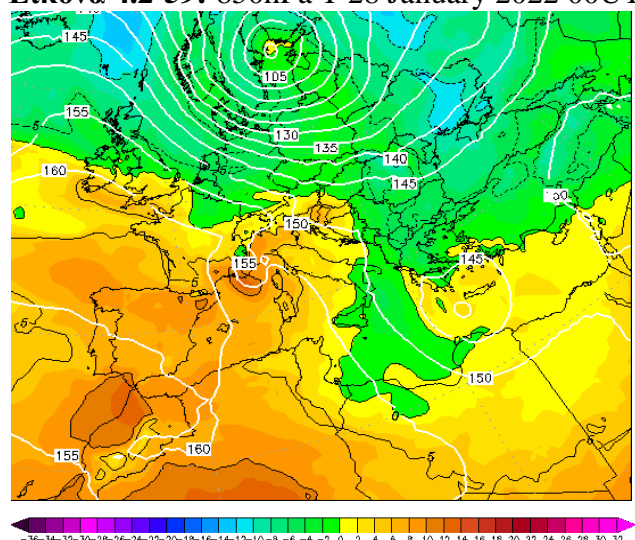
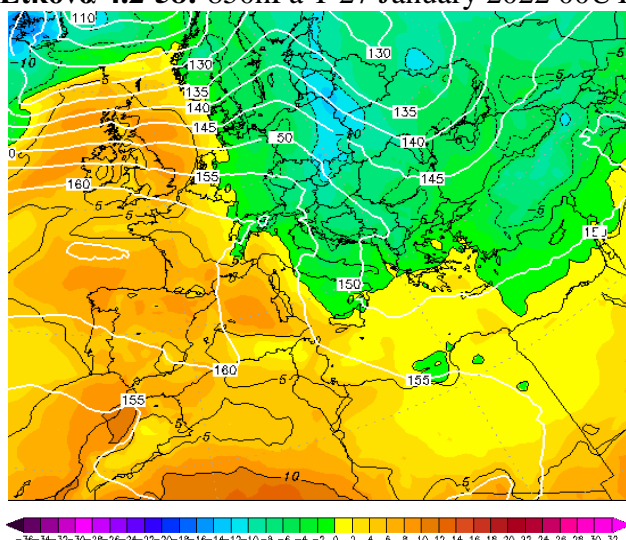
Εικόνα 4.2-56: 850hPa T 25 January 2022 00UTC

Εικόνα 4.2-57: 850hPa T 26 January 2022 00UTC



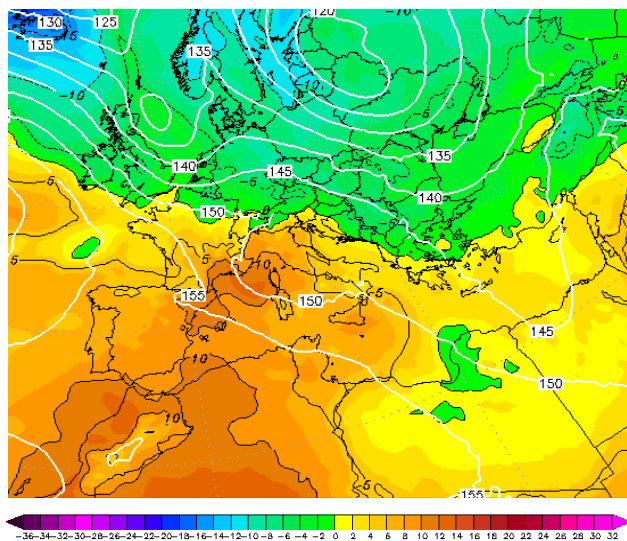
Εικόνα 4.2-58: 850hPa T 27 January 2022 00UTC

Εικόνα 4.2-59: 850hPa T 28 January 2022 00UTC

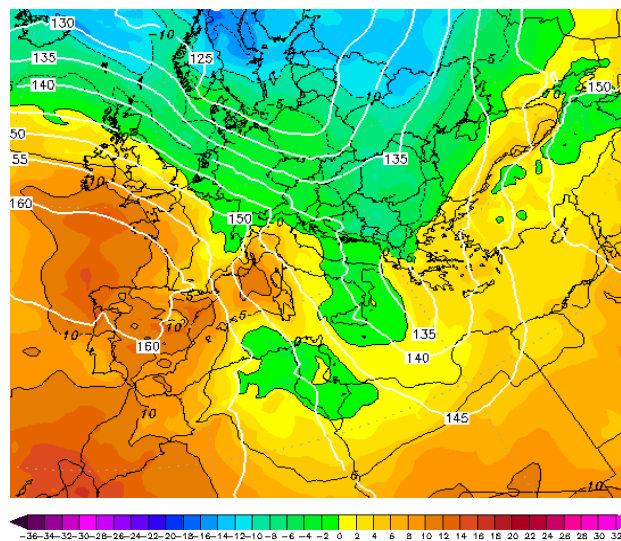
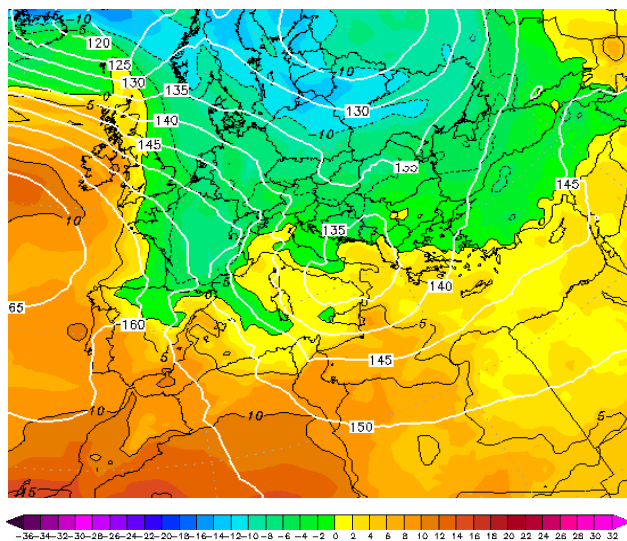


Εικόνα 4.2-60: 850hPa T 29 January 2022 00UTC

Εικόνα 4.2-61: 850hPa T 30 January 2022 00UTC

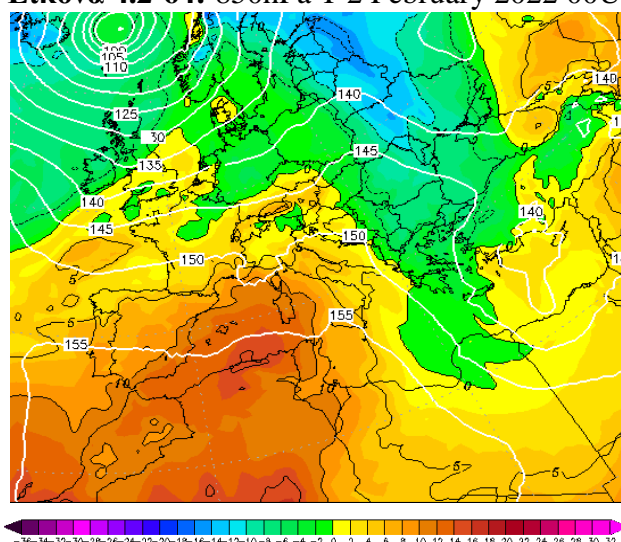
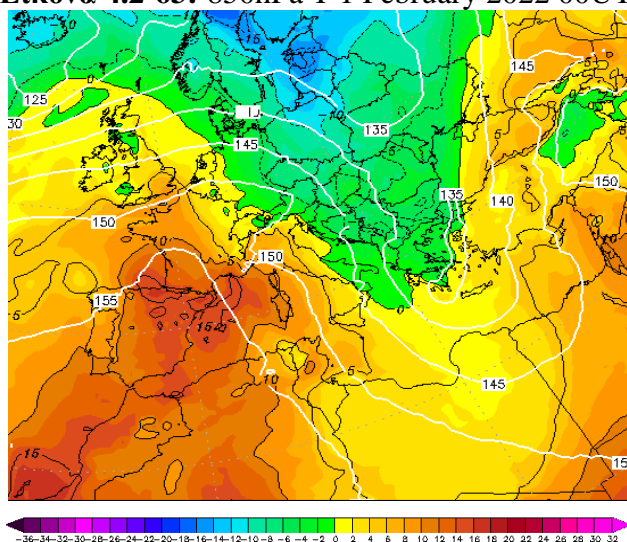


Εικόνα 4.2-62: 850hPa T 31 January 2022 00UTC



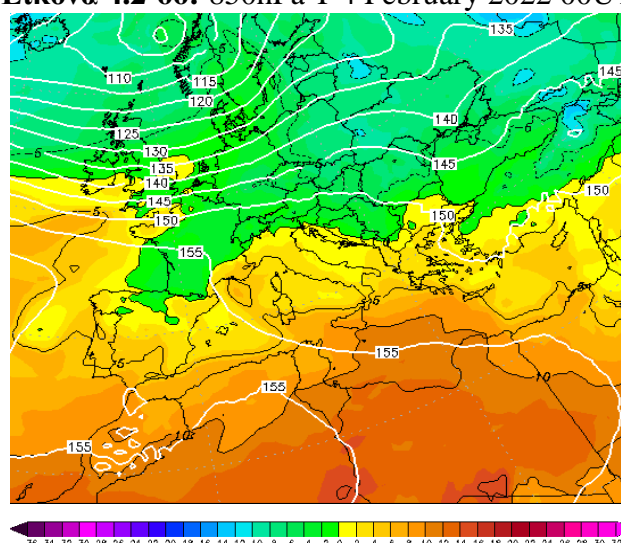
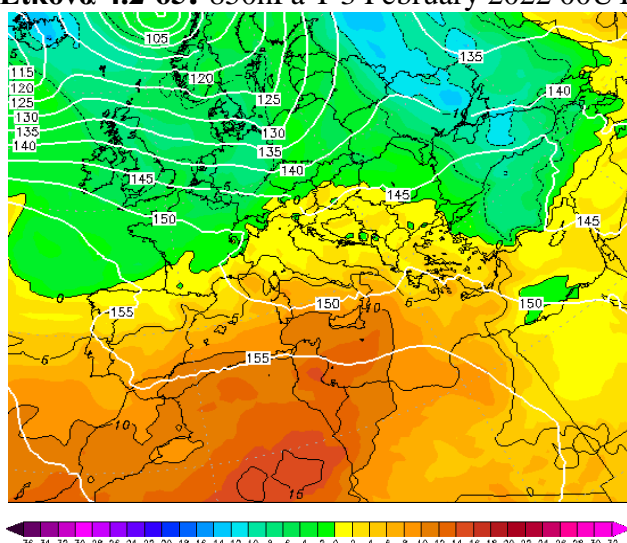
Εικόνα 4.2-63: 850hPa T 1 February 2022 00UTC

Εικόνα 4.2-64: 850hPa T 2 February 2022 00UTC



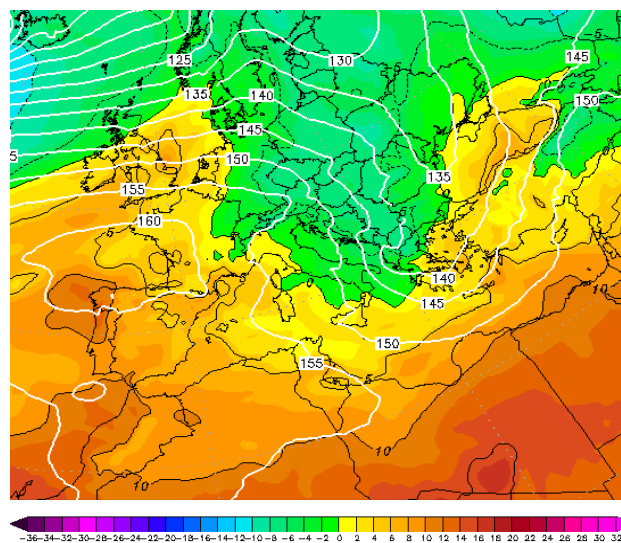
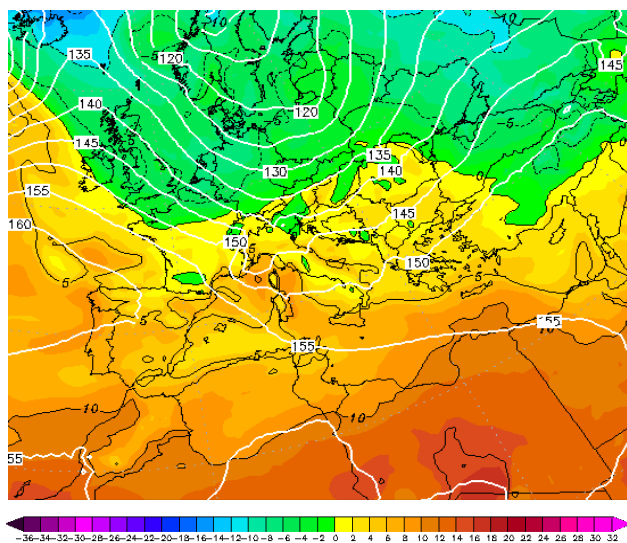
Εικόνα 4.2-65: 850hPa T 3 February 2022 00UTC

Εικόνα 4.2-66: 850hPa T 4 February 2022 00UTC



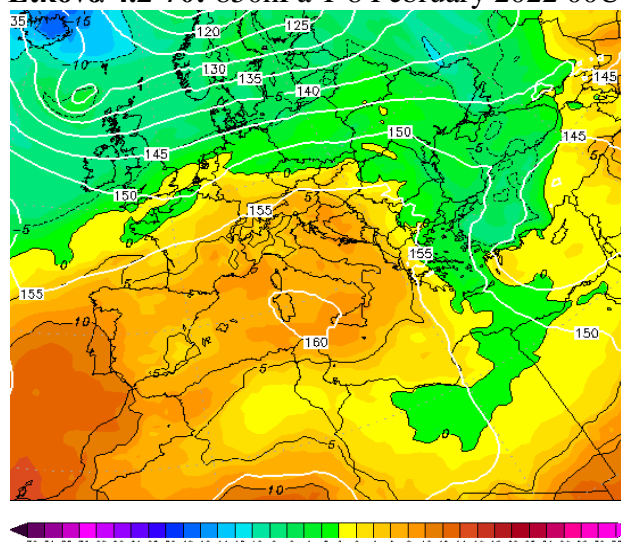
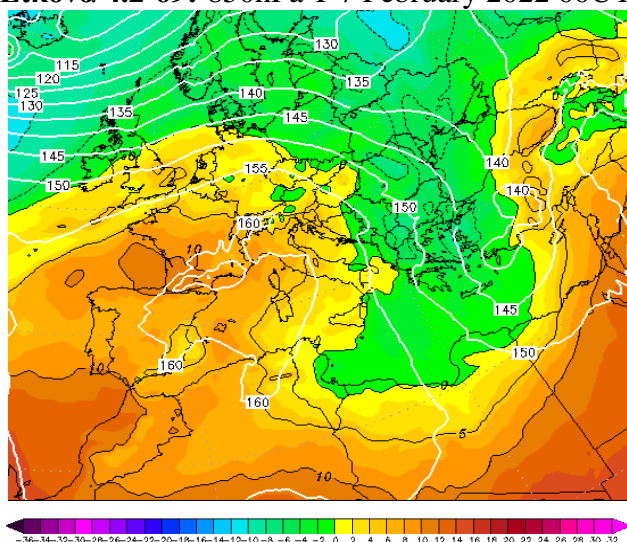
Εικόνα 4.2-67: 850hPa T 5 February 2022 00UTC

Εικόνα 4.2-68: 850hPa T 6 February 2022 00UTC



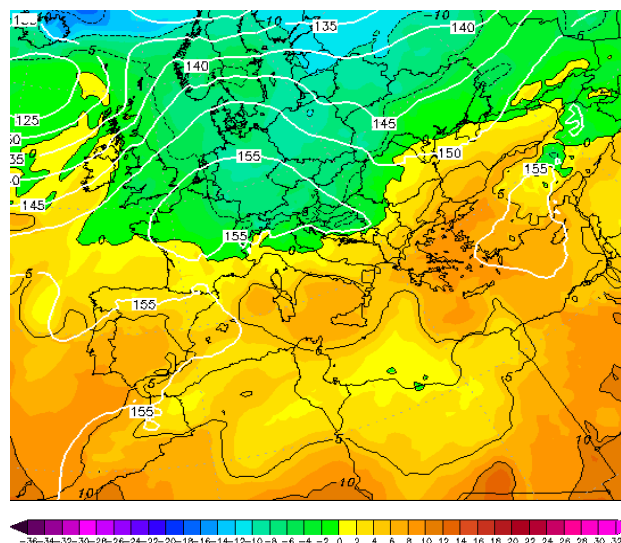
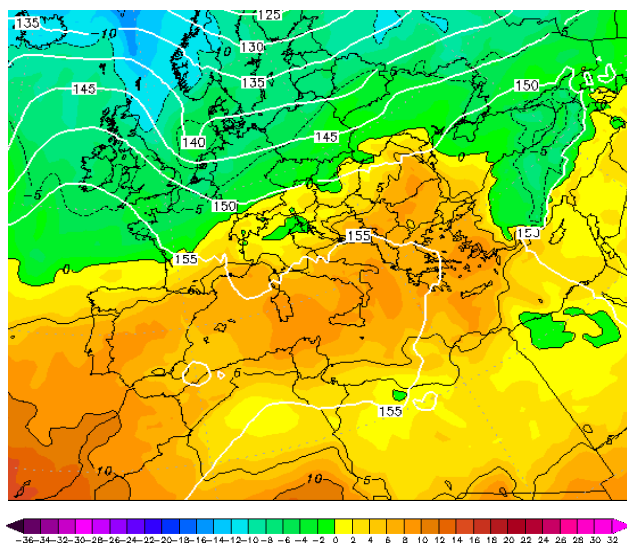
Εικόνα 4.2-69: 850hPa T 7 February 2022 00UTC

Εικόνα 4.2-70: 850hPa T 8 February 2022 00UTC



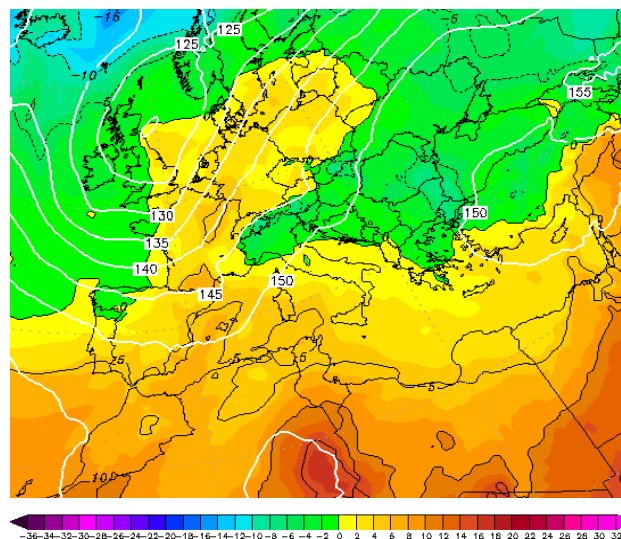
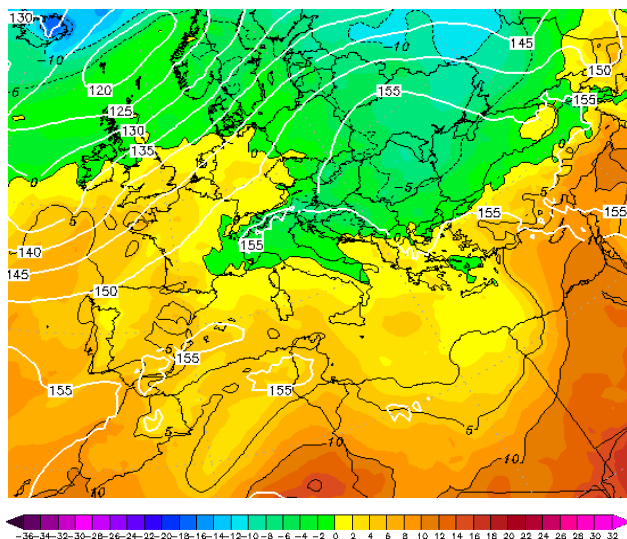
Εικόνα 4.2-71: 850hPa T 9 February 2022 00UTC

Εικόνα 4.2-72: 850hPa T 10 February 2022 00UTC



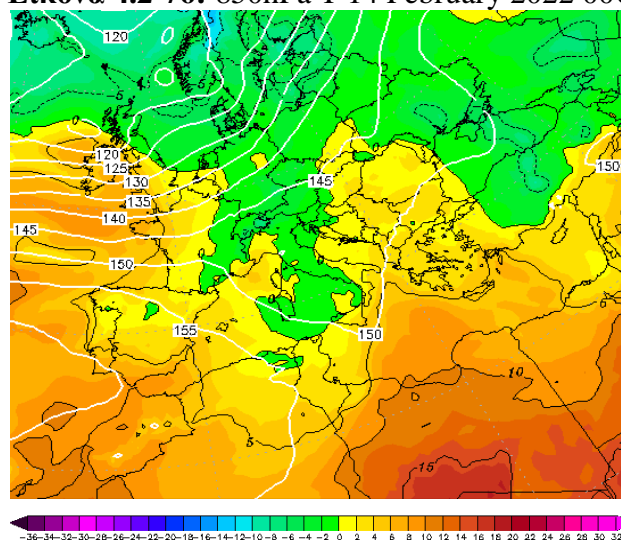
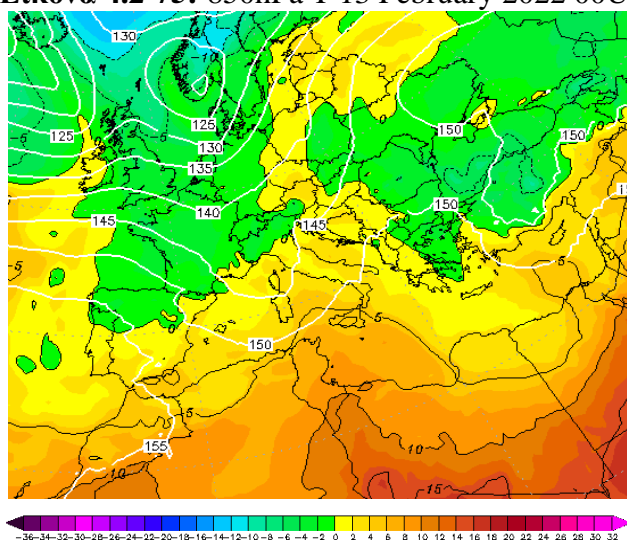
Εικόνα 4.2-73: 850hPa T 11 February 2022 00UTC

Εικόνα 4.2-74: 850hPa T 12 February 2022 00UTC



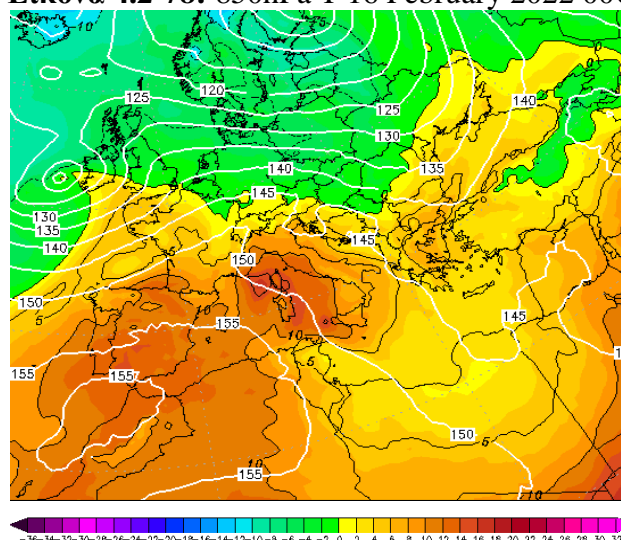
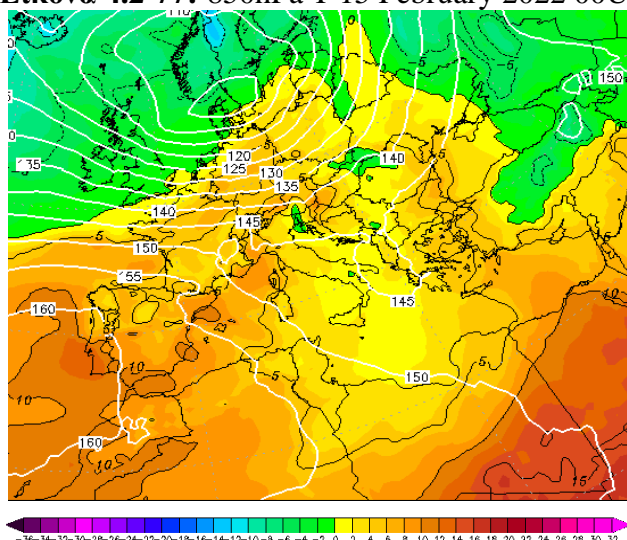
Εικόνα 4.2-75: 850hPa T 13 February 2022 00UTC

Εικόνα 4.2-76: 850hPa T 14 February 2022 00UTC



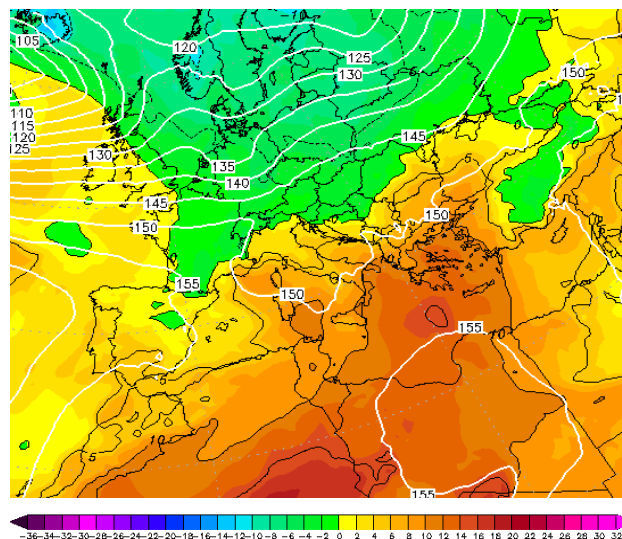
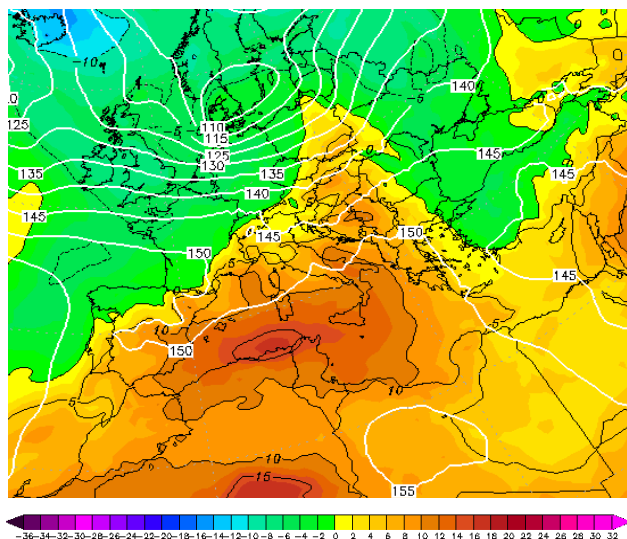
Εικόνα 4.2-77: 850hPa T 15 February 2022 00UTC

Εικόνα 4.2-78: 850hPa T 16 February 2022 00UTC



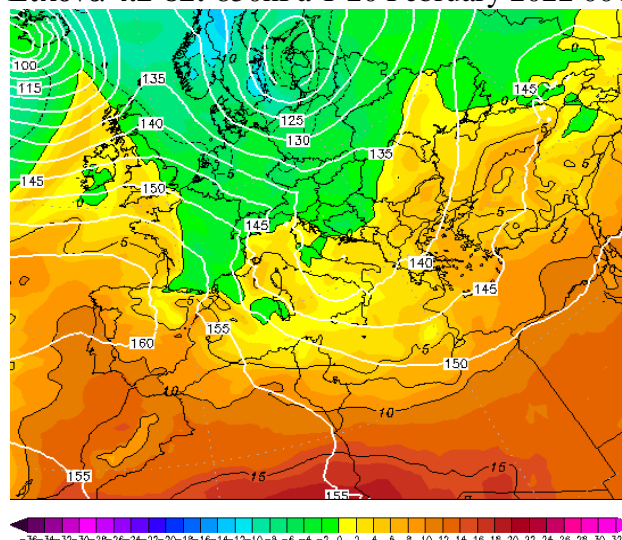
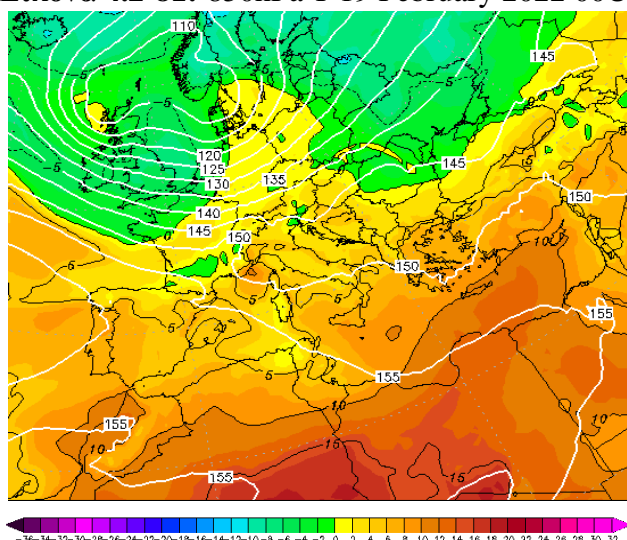
Εικόνα 4.2-79: 850hPa T 17 February 2022 00UTC

Εικόνα 4.2-80: 850hPa T 18 February 2022 00UTC



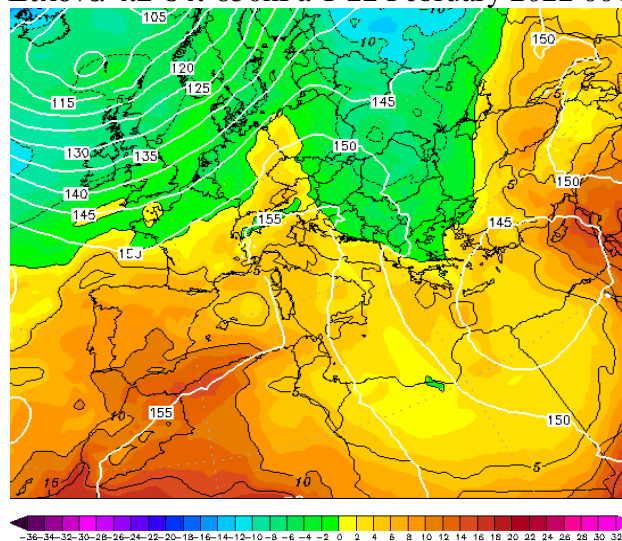
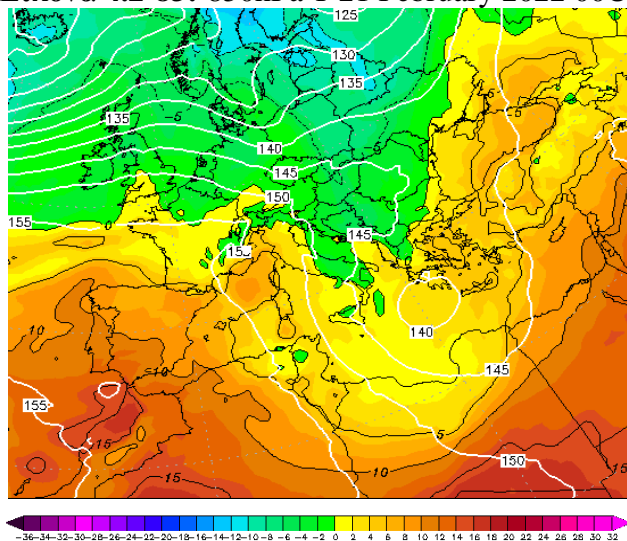
Εικόνα 4.2-81: 850hPa T 19 February 2022 00UTC

Εικόνα 4.2-82: 850hPa T 20 February 2022 00UTC



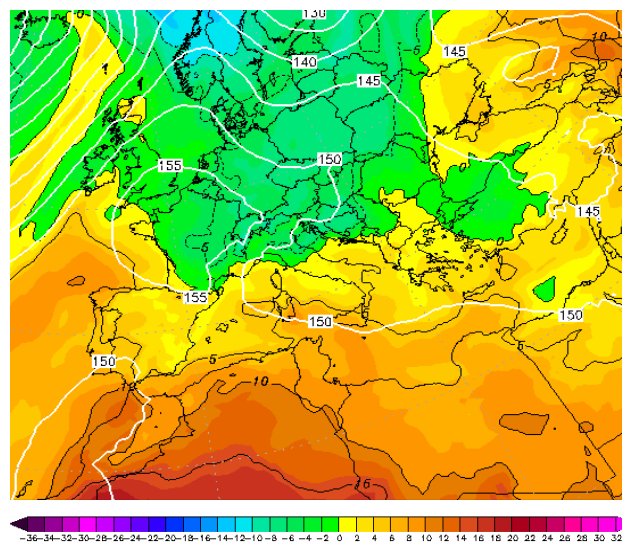
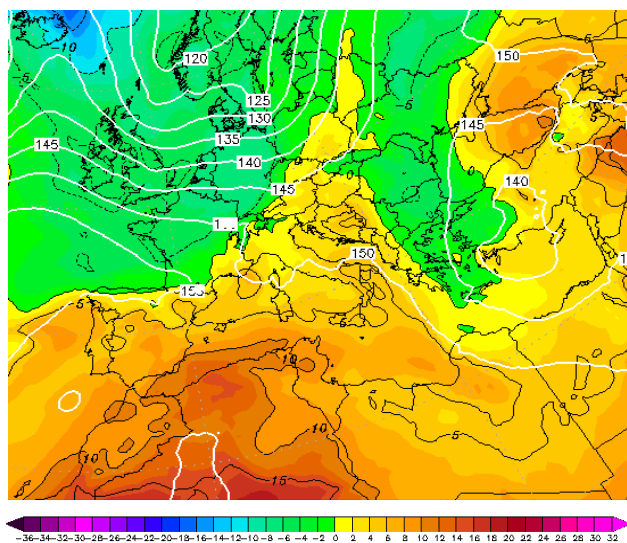
Εικόνα 4.2-83: 850hPa T 21 February 2022 00UTC

Εικόνα 4.2-84: 850hPa T 22 February 2022 00UTC



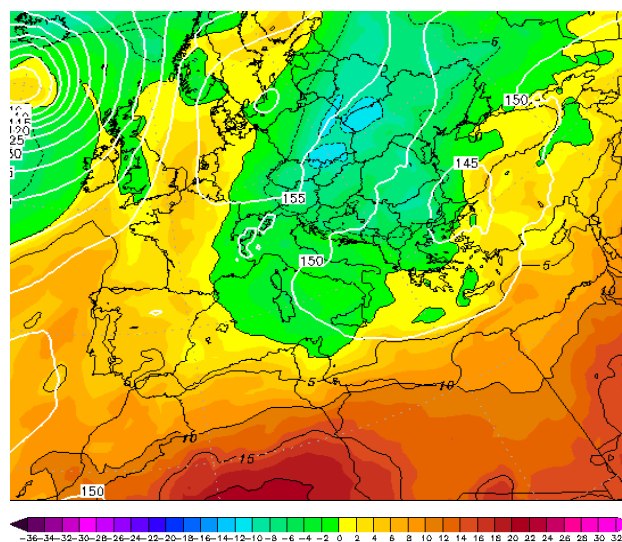
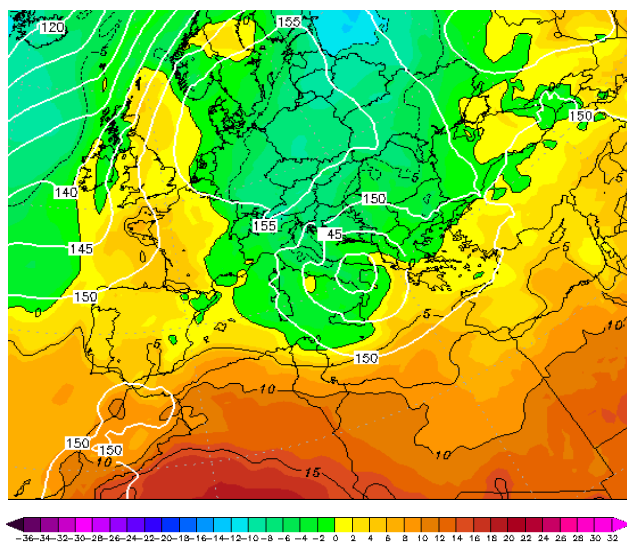
Εικόνα 4.2-85: 850hPa T 23 February 2022 00UTC

Εικόνα 4.2-86: 850hPa T 24 February 2022 00UTC



Εικόνα 4.2-87: 850hPa T 25 February 2022 00UTC

Εικόνα 4.2-88: 850hPa T 26 February 2022 00UTC



Εικόνα 4.2-89: 850hPa T 27 February 2022 00UTC

Εικόνα 4.2-90: 850hPa T 28 February 2022 00UTC



ΕΠΙΧΕΙΡΗΣΙΑΚΟ ΠΡΟΓΡΑΜΜΑ ΙΟΝΙΑ ΝΗΣΙΑ 2014-2020



Με τη συγχρηματοδότηση της Ελλάδας και της Ευρωπαϊκής Ένωσης